

COMUNE DI VILLA SANTINA

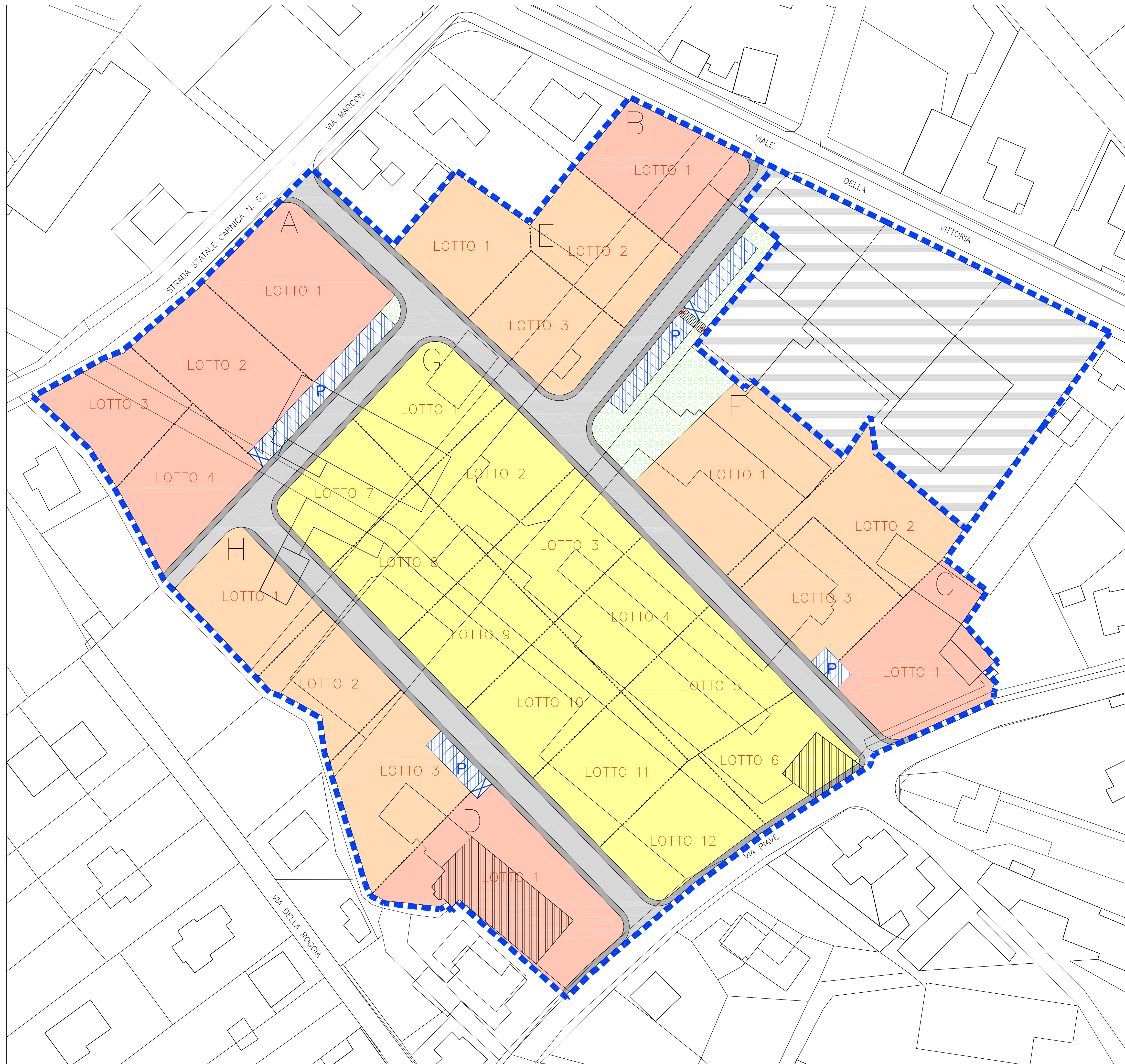
PIANO ATTUATIVO COMUNALE DI RECUPERO URBANO ZONA "0" - COMPARTO B

PROGETTO - VARIANTE N°4

ZONIZZAZIONE DELLA VARIANTE N°3

SCALA 1:500


PROGETTISTA
dott. arch. MARIO TUSSET



LIMITI


LIMITE DEL P.R.P.C.

AREA ESTERNA AL P.R.P.C.



ZONIZZAZIONE


LOTTI AD EDIFICAZIONE INTENSIVA




LOTTI AD EDIFICAZIONE SEMINTENSIVA



LOTTI AD EDIFICAZIONE ESTENSIVA



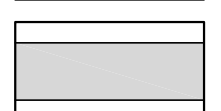
FABBRICATI CONFERMATI



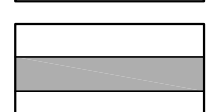
SUDDIVISIONE INDICATIVA DEI LOTTI



VIABILITA' MECCANICA



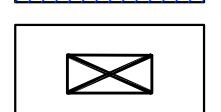
VIABILITA' PEDONALE



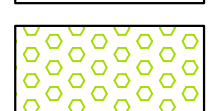
PARCHEGGI PUBBLICI



PIAZZOLE ECOLOGICHE



VERDE PUBBLICO



ACCESSO PRIVATO

